

# Lubang Pelengas

Lubang Pelengas plan, Panaan, Borneo, Indonesie











Longueur: 102 m

Profondeur: 3 m

Topographes: Anthony Geneau, Xavier Robert, Tajin 2010

Dessinateur: Xavier Robert 2010

## Légende

- |  |   |
|--|---|
|  visée topo           |  puits               |
|  entrée               |  pente               |
|  mur                  |  contour             |
|  passage impénétrable |  rivière, permanente |
|  surplomb             |  matériel archéo     |

