


## F3 - CH3

Echelle 1 : 500



Plan, Projection UTM32, Samoëns, 74, France

Longueur: 77 m

Profondeur: 48 m




Explorateurs: Jacques Lopez, Christian Rigaldie 1975

Topographes: Jacques Lopez, Christian Rigaldie, G.S. Vulcain 1975

Dessinateurs: Jacques Lopez, Xavier Robert 1975–2010

(c) licence CCby-nc : <http://creativecommons.org/licenses/by-nc/3.0/> 2010

### Légende

|  |                     |   |                      |
|--|---------------------|---|----------------------|
|  | entrée              |  | passage impénétrable |
|  | mur                 |  | méandre au sol       |
|  | mur non topographié |  | puits                |
|  | altitude            |  | siphon               |
|  | suite possible      |  | corde                |