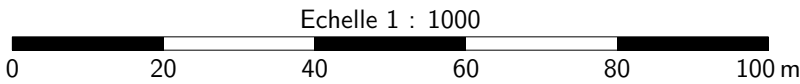


# CH24



CH24 plan, Projection UTM32, Samoëns, 74, France

*Longueur:* 173 m

*Profondeur:* 33 m
















*Explorateurs:* Frédéric Alvarez, Cédric Chambe, Gaëtan Poschmann, G.S.  
Vulcain 2011

*Topographes:* Frédéric Alvarez, Cédric Chambe, Gaëtan Poschmann, G.S.  
Vulcain 2011

*Dessinateur:* Xavier Robert 2011

(c) licence CCby-nc : <http://creativecommons.org/licenses/by-nc/3.0/> 2011

## Légende

	entrée		contour
	mur		blocs
	cailloux		sable
	altitude		glace
	suite possible		sable
	passage impénétrable		galets/pierres
	trémie		camp
	pente		