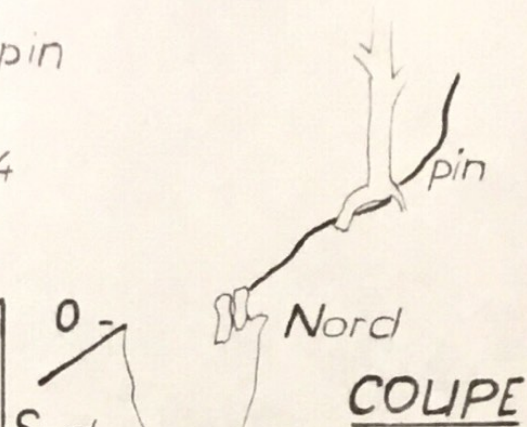
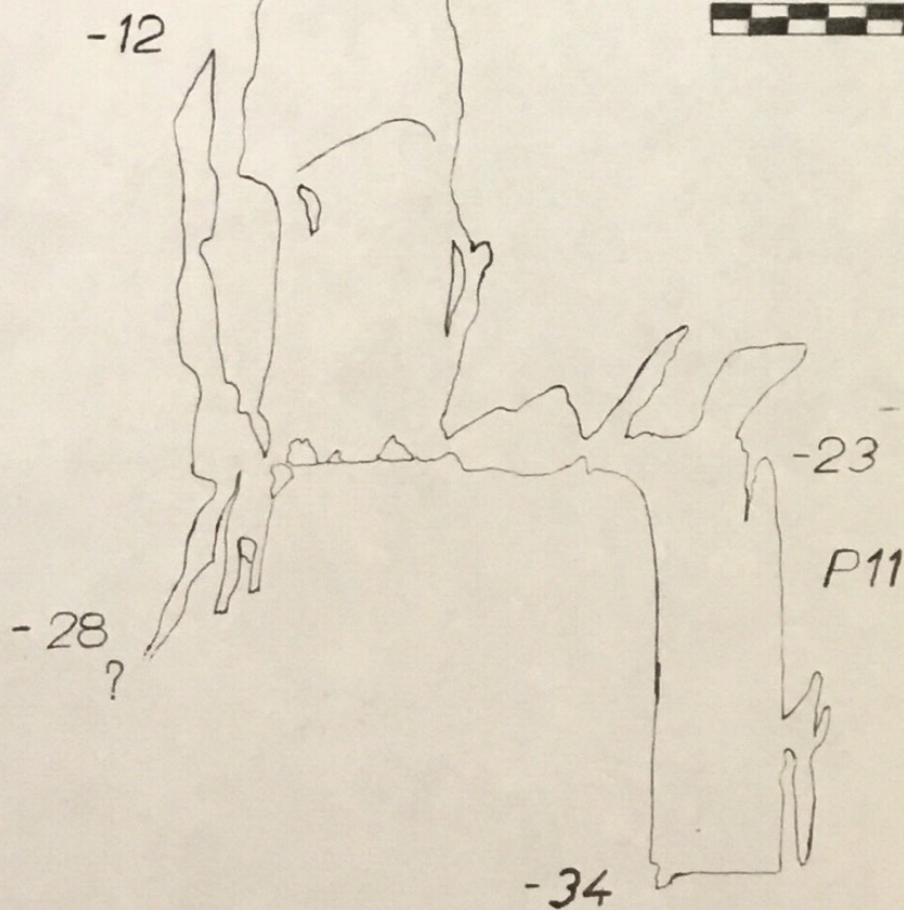



$x: 573,45$   
 $y: 3065,70$   
 $z: 1040$   
**SR 9**  
 Sarrat du rouyre  
 n° 9  
 commune  
 RIVEL (?)



Echelle : 1/200



Topo : SSAPO  
1187