

# Aven du Bac de FREYCHENOUE N°11

D 654 - Commune de Rivel. Aude.

- Carte I.G.N. 1/25000.

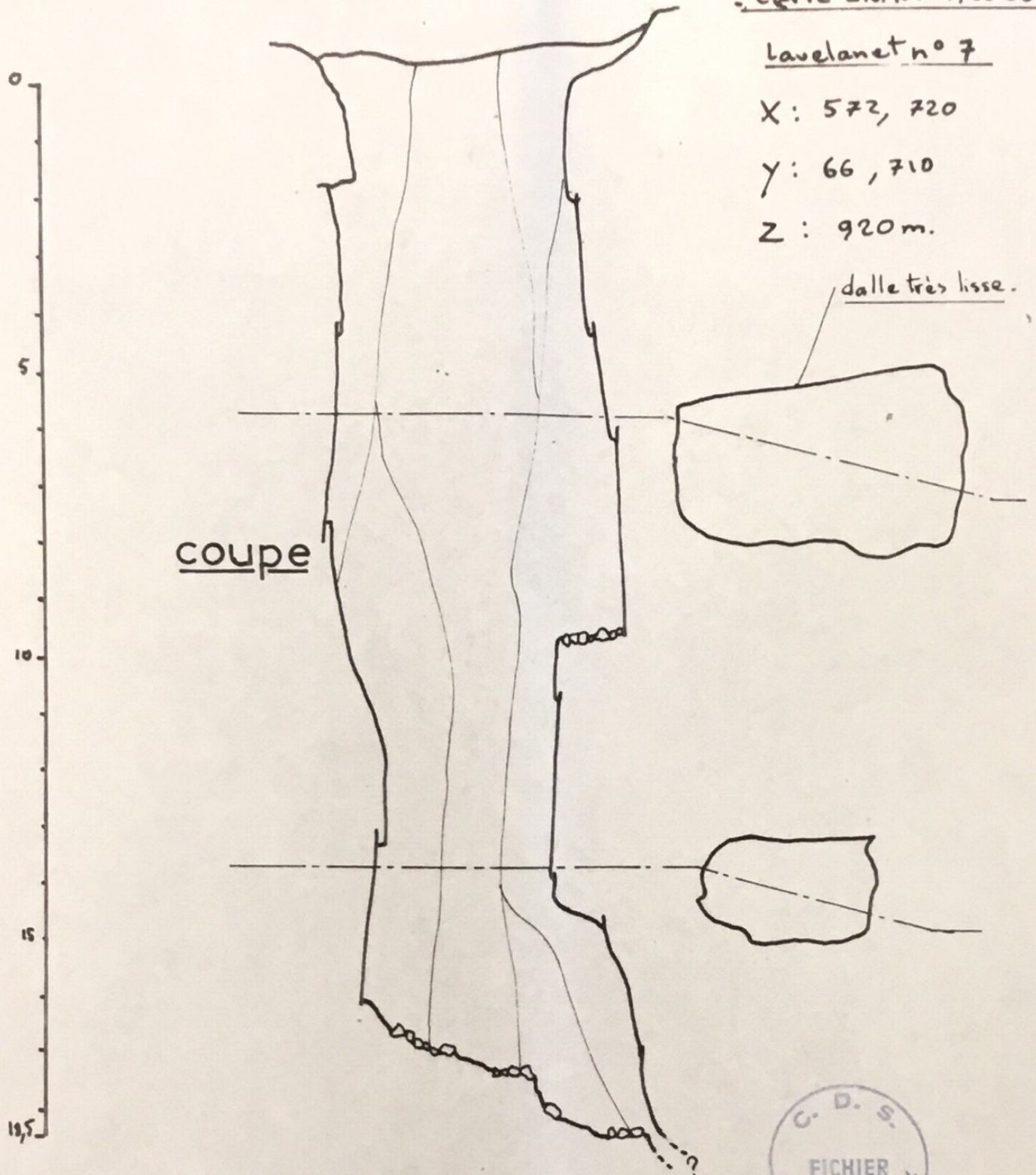
Lavelanet n° 7

X : 572, 720

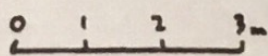
Y : 66, 710

Z : 920 m.

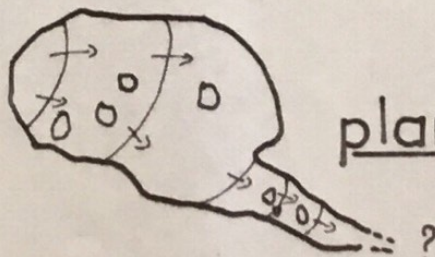
dalle très lisse.



coupe



Nm ←



plan du fond

.J. Géraud. S.S.P. le 16-5-1979.