




Fault Cave










25 m

Longueur: 517 m
Dénivellation: 31 m
Topographes: P. Vernant, L. Bruxelles, C. Champollion 2019
Dessinateur: P. Vernant 2021

Cartes

-  Fault Cave lower-level
-  Fault Cave mid-level
-  Fault Cave upper-level

Légende

- | | |
|--|--|
|  paroi rocheuse |  cailloutis |
|  altitude |  eau |
|  puits |  racine |
|  courbe de niveau | |

