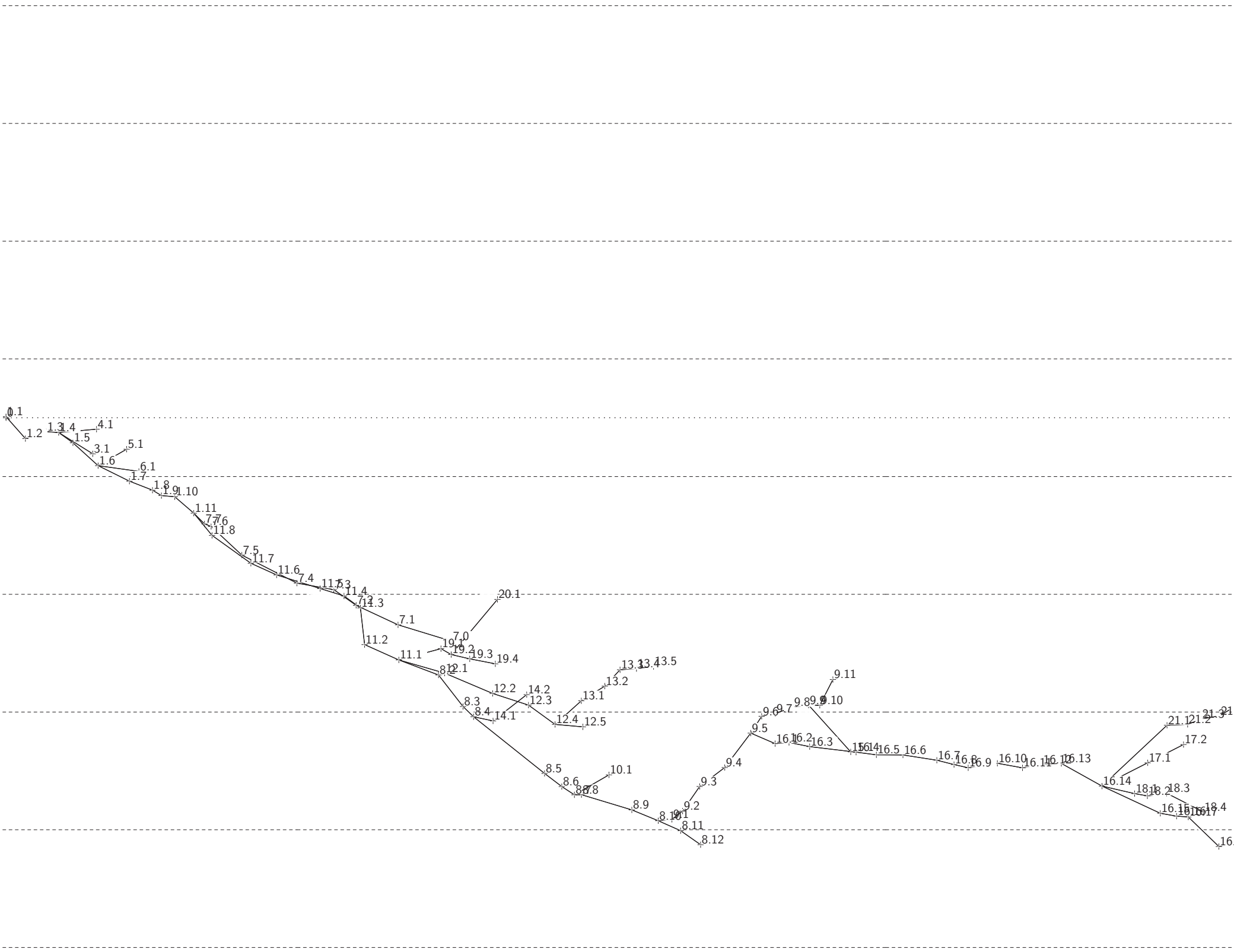
0
1.1
1.2
1.3
1.4
4.1
1.5
3.1
5.1
1.6
6.1
1.7
1.8
1.9
1.10
1.11
7.7
7.6
11.8
7.5
11.7
11.6
7.4
11.5
7.3
11.4
7.2
11.3
20.1
7.1
7.0
11.2
19.1
19.2
19.3
19.4
11.1
8.2
12.1
8.3
8.4
14.1
12.2
14.2
12.3
12.4
12.5
13.1
13.2
13.3
13.4
13.5
8.5
8.6
8.7
8.8
10.1
8.9
8.10
9.1
9.2
8.11
8.12
9.3
9.4
9.5
9.6
9.7
9.8
9.9
9.10
9.11
16.1
16.2
16.3
15.1
16.4
16.5
16.6
16.7
16.8
16.9
16.10
16.11
16.12
16.13
16.14
21.1
21.2
21.3
17.1
17.2
18.1
18.2
18.3
16.15
16.16
16.17
18.4

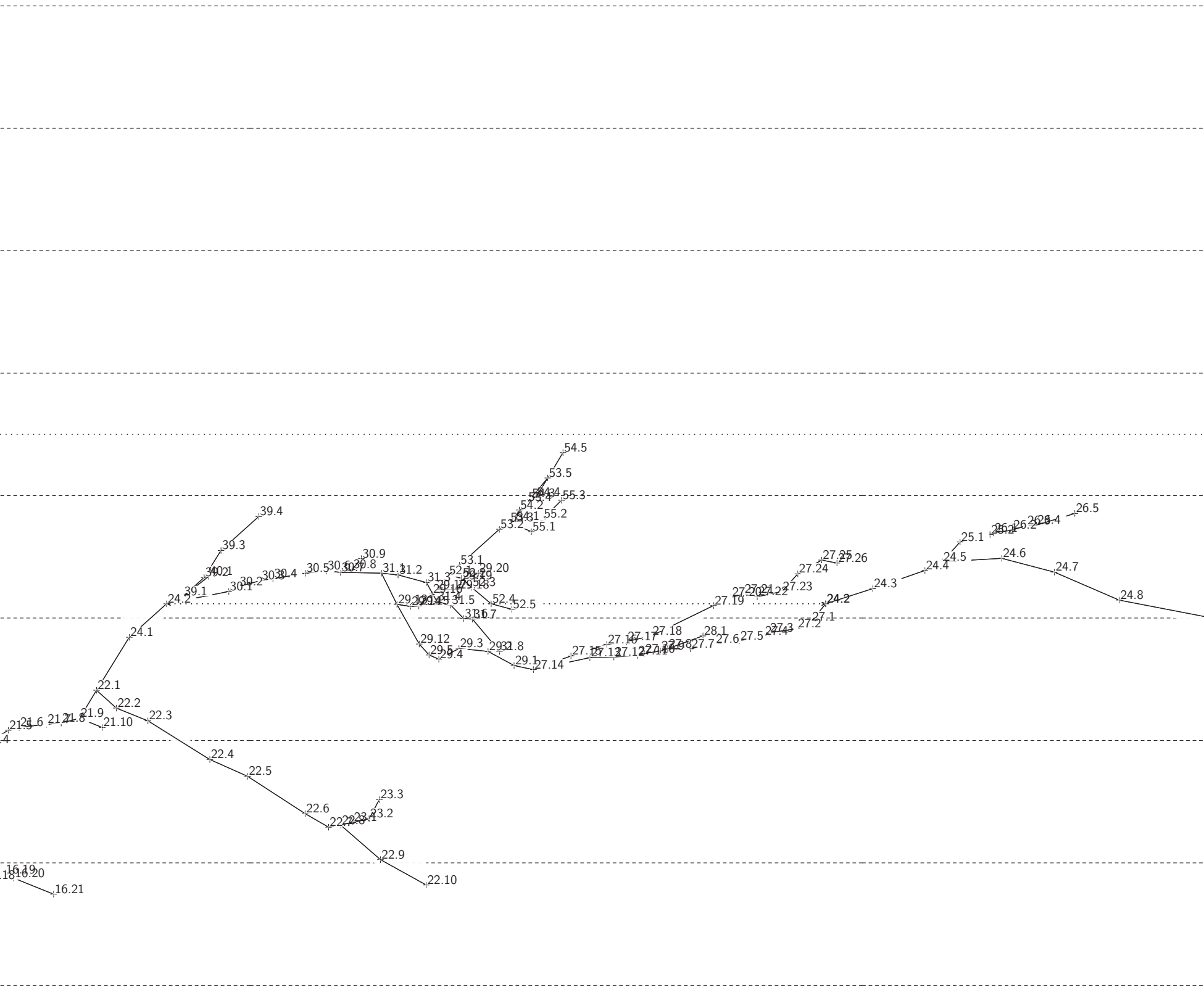

54.5
53.5
55.3
54.2
55.2
53.2
55.1
39.4
26.5
39.3
25.1
26.2
26.4
30.9
27.25
27.26
53.1
29.20
24.5
24.6
24.4
30.5
30.8
31.1
31.2
27.24
24.7
30.4
30.2
31.3
39.1
30.1
27.23
24.3
24.2
27.22
52.4
27.19
52.5
24.8
31.5
24.1
27.1
27.2
28.1
27.18
27.3
27.5
27.6
27.7
29.12
29.3
31.8
29.5
29.4
29.1
27.14
22.1
22.2
22.3
21.9
21.10
21.6
22.4
22.5
23.3
22.6
23.2
22.9
16.19
16.20
16.21
22.10

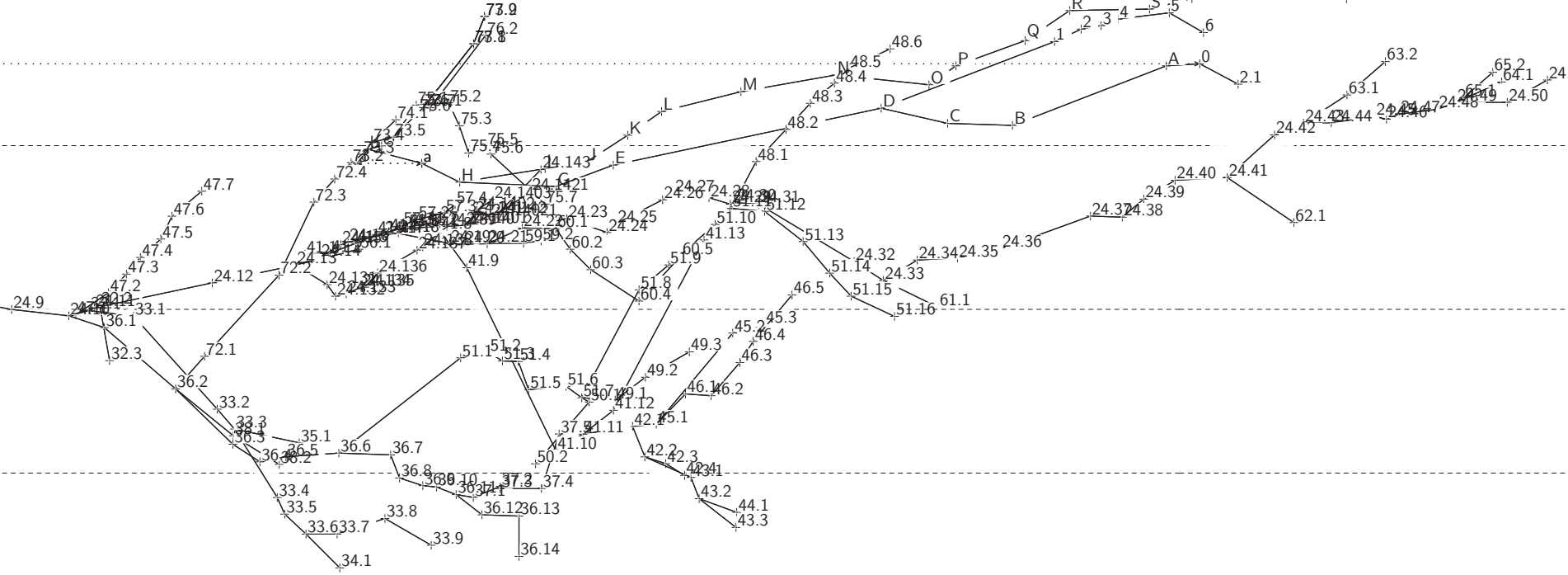

73.9
76.2
75.8
75.2
75.3
75.5
75.6
75.7
74.1
73.5
73.4
72.4
72.3
72.2
72.1
a
H
G
E
J
K
L
M
N
48.6
48.5
48.4
48.3
48.2
48.1
O
P
Q
R
S
T
U
V
W
X
1
2
3
4
5
6
A
0
2.1
D
C
B
63.2
63.1
65.2
64.1
24.50
24.48
24.42
24.41
24.40
24.39
24.38
24.36
24.35
24.34
24.33
24.32
62.1
61.1
24.31
24.27
24.26
24.25
24.24
24.23
24.21
24.14
24.13
24.12
24.9
51.12
51.13
51.14
51.15
51.16
51.10
41.13
60.5
51.9
51.8
60.4
60.3
60.2
60.1
57.4
41.9
47.7
47.6
47.5
47.4
47.3
47.2
36.1
33.1
32.3
36.2
33.2
33.3
36.3
35.1
36.5
36.6
36.7
36.8
36.2
33.4
33.5
33.6
33.7
33.8
33.9
34.1
36.12
36.13
36.14
37.2
37.4
37.5
50.2
41.10
41.11
41.12
51.1
51.2
51.4
51.5
51.6
49.1
49.2
49.3
42.1
42.2
42.3
43.1
43.2
43.3
44.1
45.1
45.2
45.3
46.1
46.2
46.3
46.4
46.5

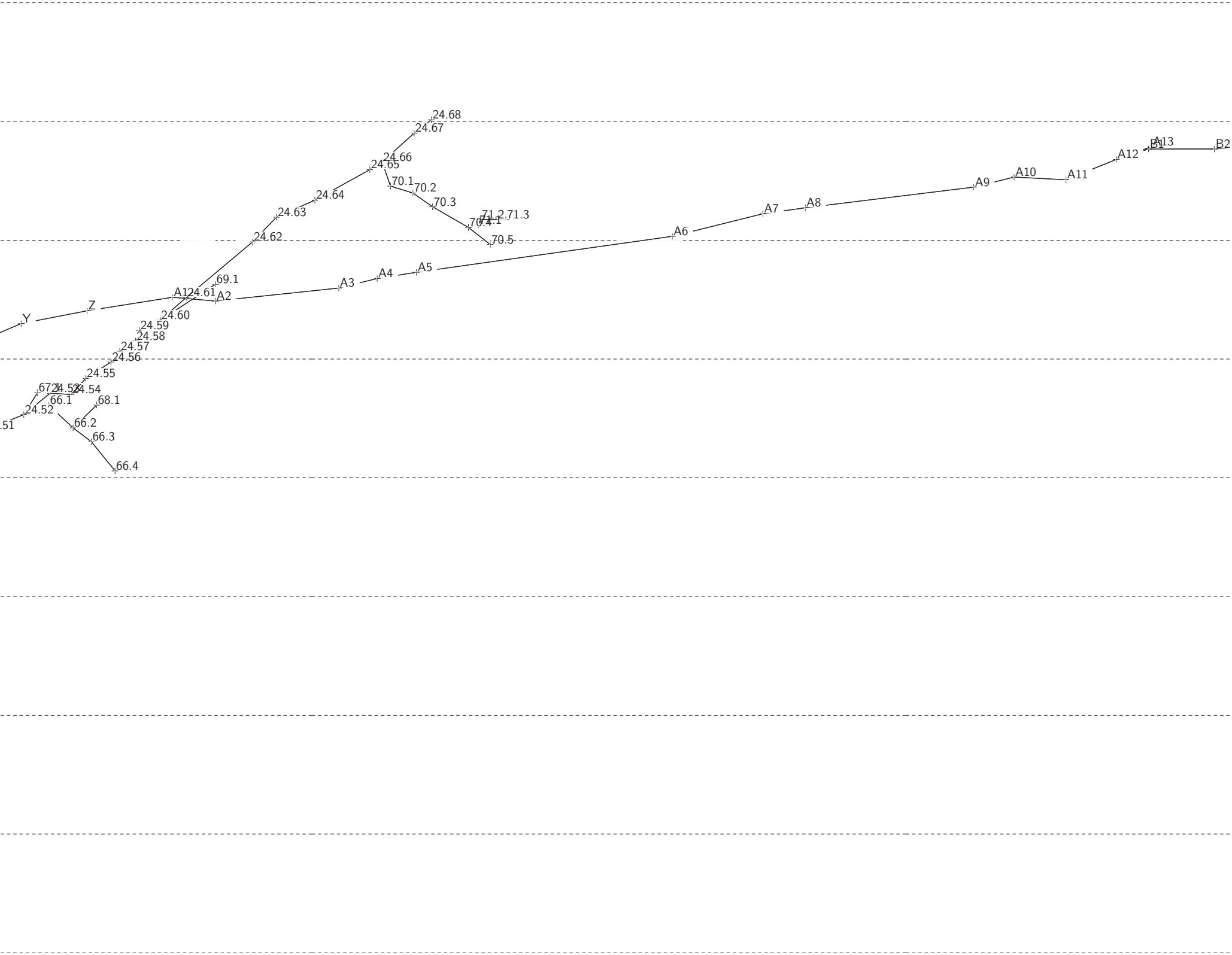
24.68
24.67
24.66
24.65
24.64
24.63
24.62
24.61
24.60
24.59
24.58
24.57
24.56
24.55
24.54
24.53
24.52
.51
70.1
70.2
70.3
70.4
70.5
71.1
71.2
71.3
69.1
67.1
66.1
66.2
66.3
66.4
68.1
Y
Z
A1
A2
A3
A4
A5
A6
A7
A8
A9
A10
A11
A12
A13
B1
B2

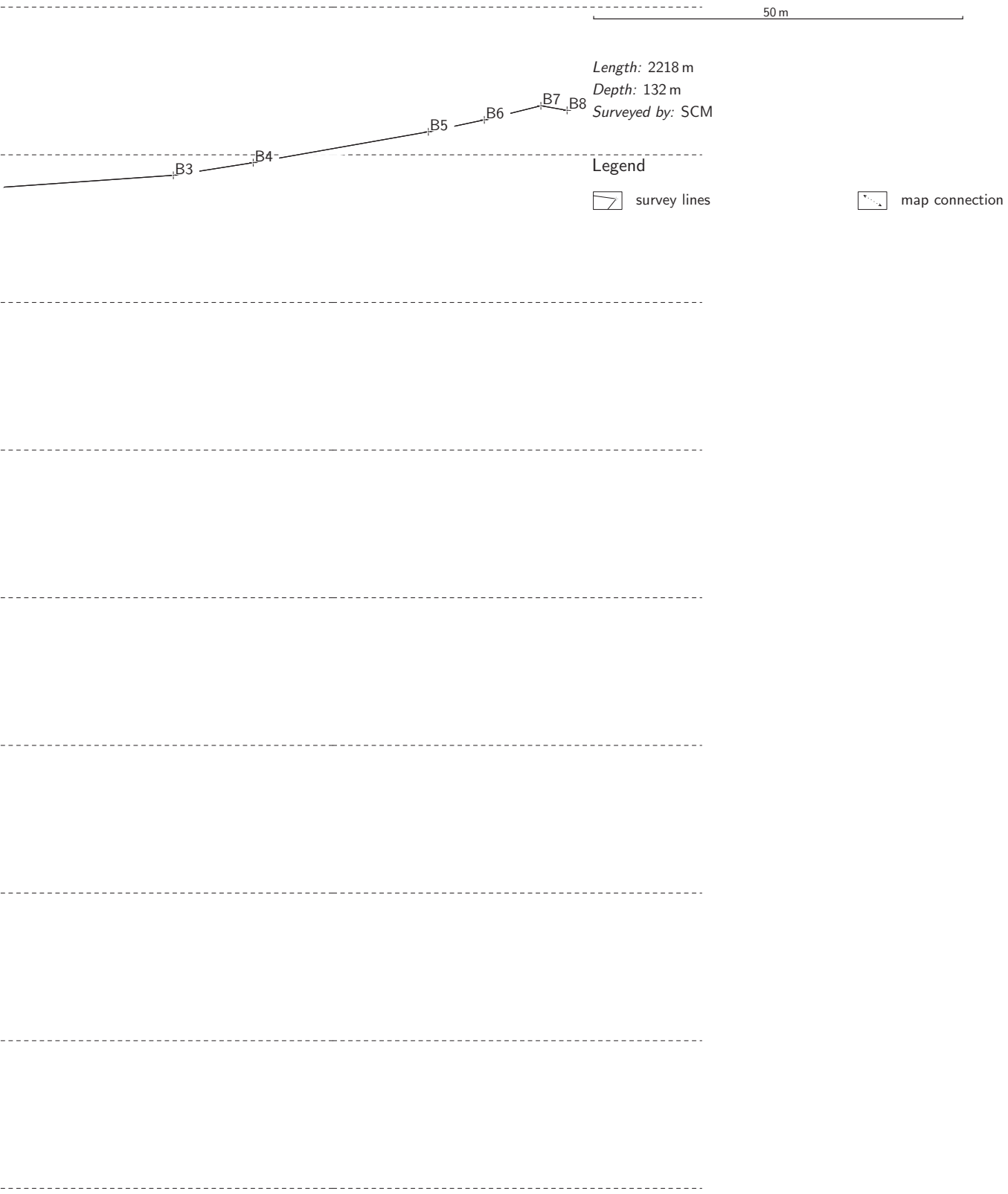
50 m
B3
B4
B5
B6
B7
B8

Length: 2218 m
Depth: 132 m
Surveyed by: SCM

Legend

survey lines

map connection